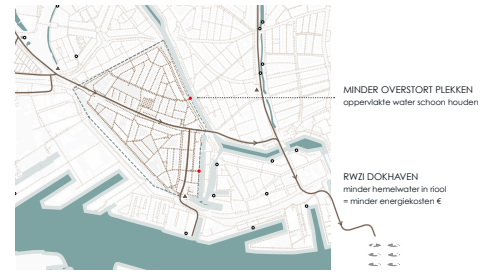
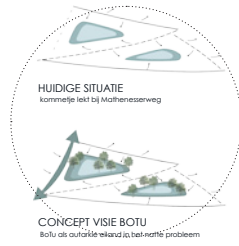
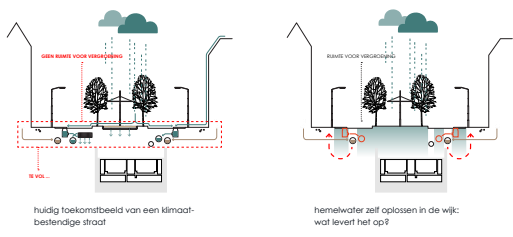
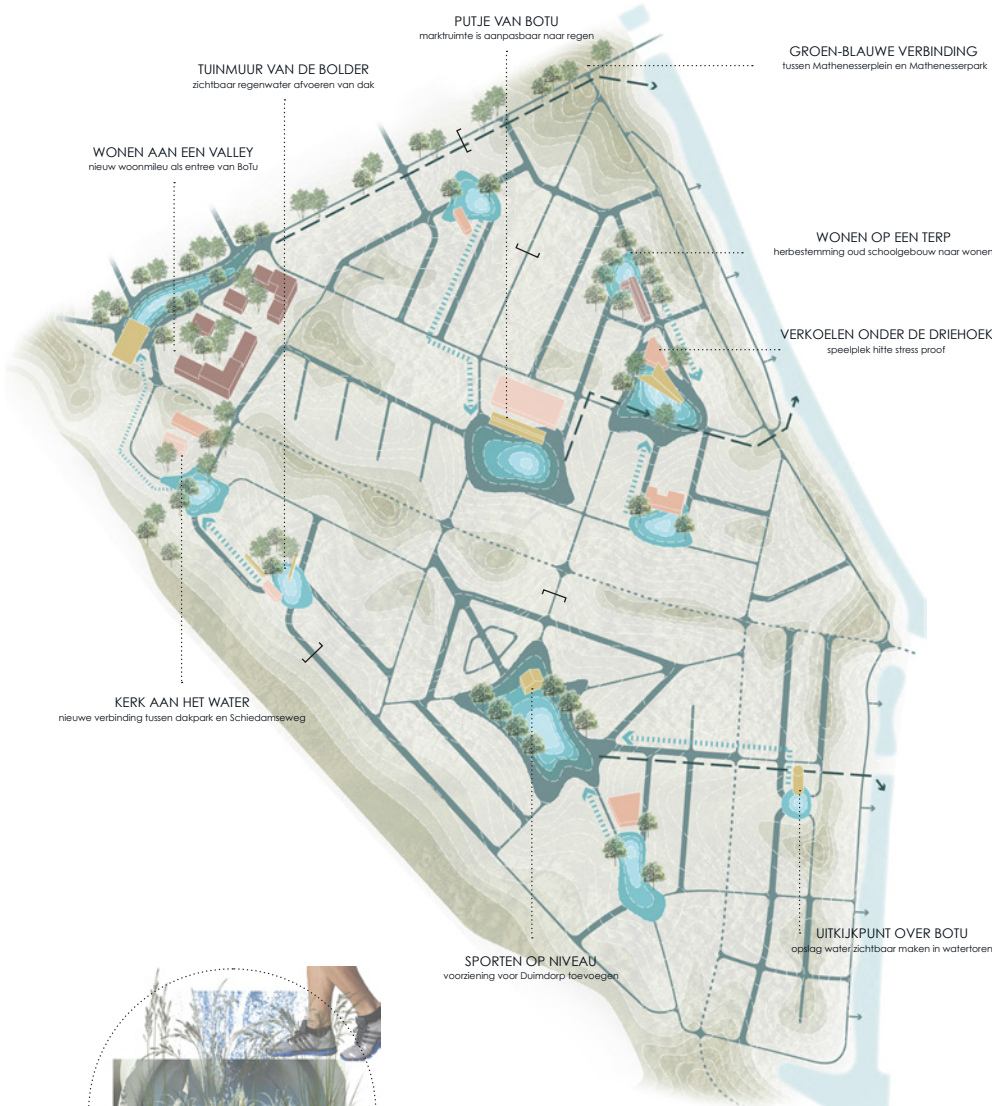


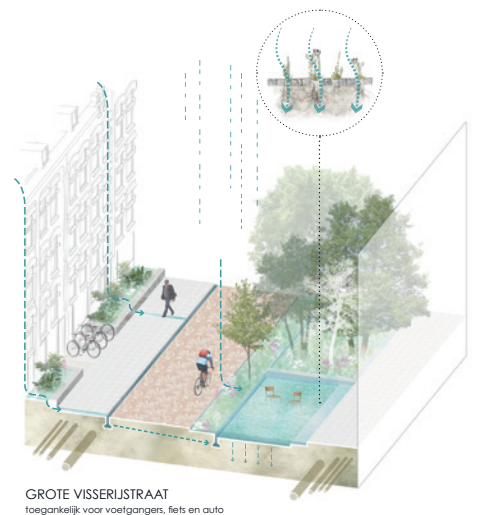
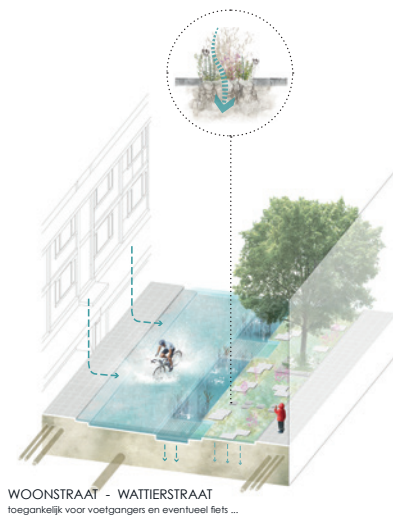

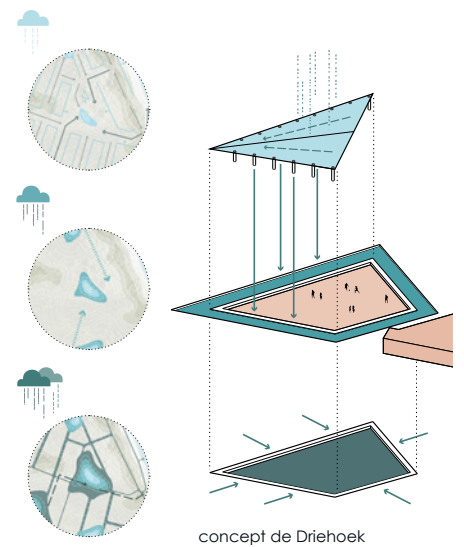
BOTU ALS AUTARKIE EILAND IN HET NATTE PROBLEEM



DE VERSCHILLENDE VALLEYEN VAN BOTU

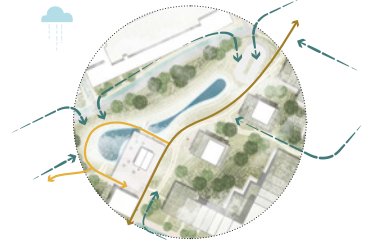
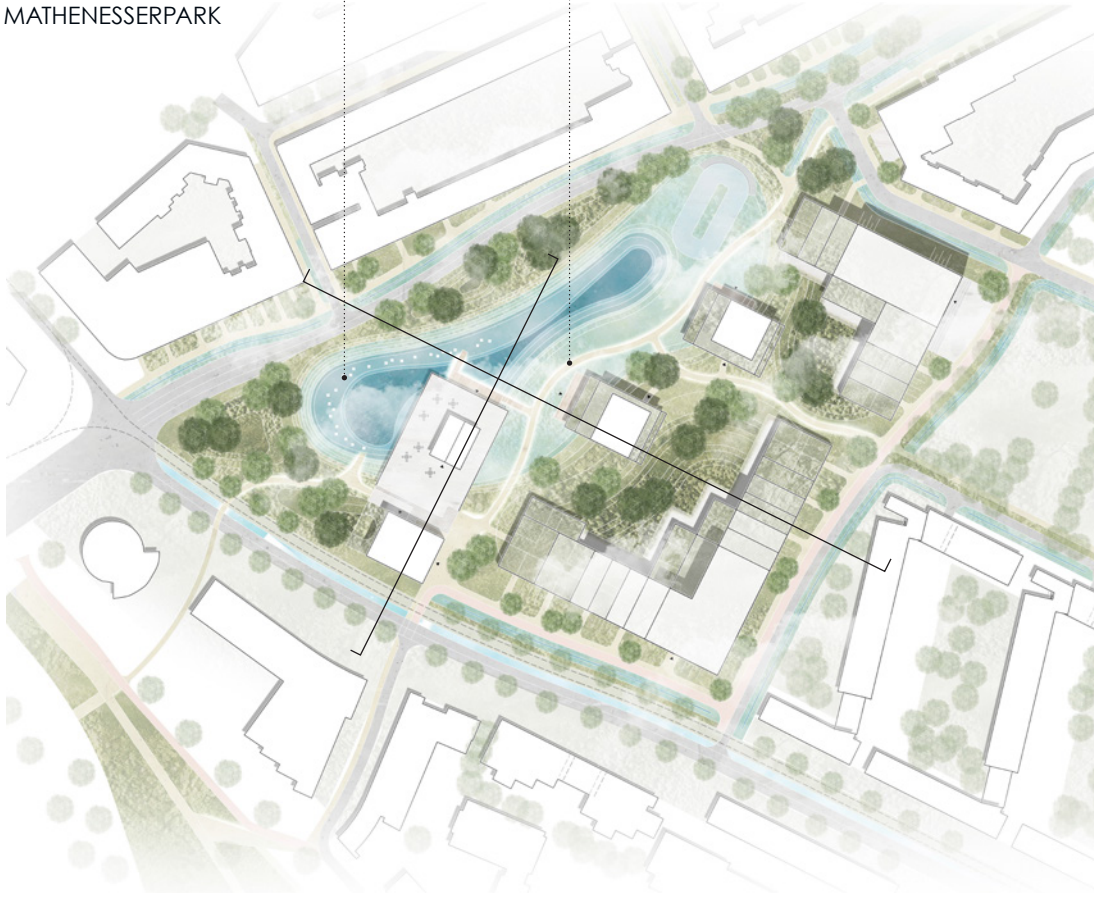


WATERSYSTEEM

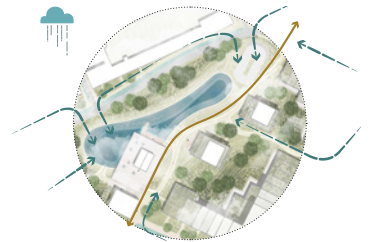




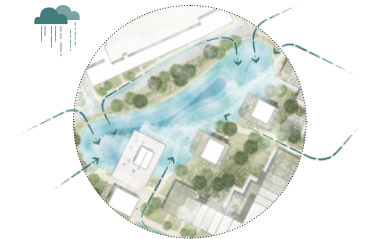
MATHENESSERPARK



Alle routes zijn toegankelijk.
De sporthal is zichtbaar.



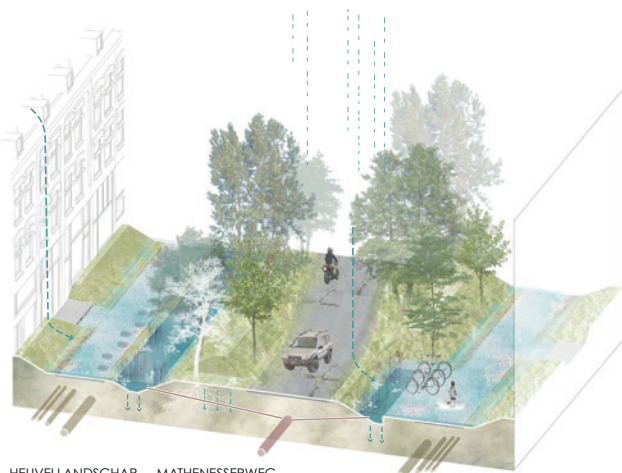
De veilige route is toegankelijk.
De gevaarlijke route is niet meer toegankelijk.



De verschillende routes zijn niet meer toegankelijk.
De sporthal staat volledig onderwater.



relatie tussen de schiedamseweg en het dal



HEUVELLANDSCHAP - MATHENESSERWEG
toegankelijk voor fiets, auto en eventueel voetganger ...



ONTSNAPPEN AAN DE BOVENWERELD EN OP AVONTUUR IN DE ONDERWERELD